

Figure 1 – Looking east from Greenville Avenue down Penrose Avenue.



Figure 2 – Looking south from Penrose Avenue down alley east of Greenville Avenue.

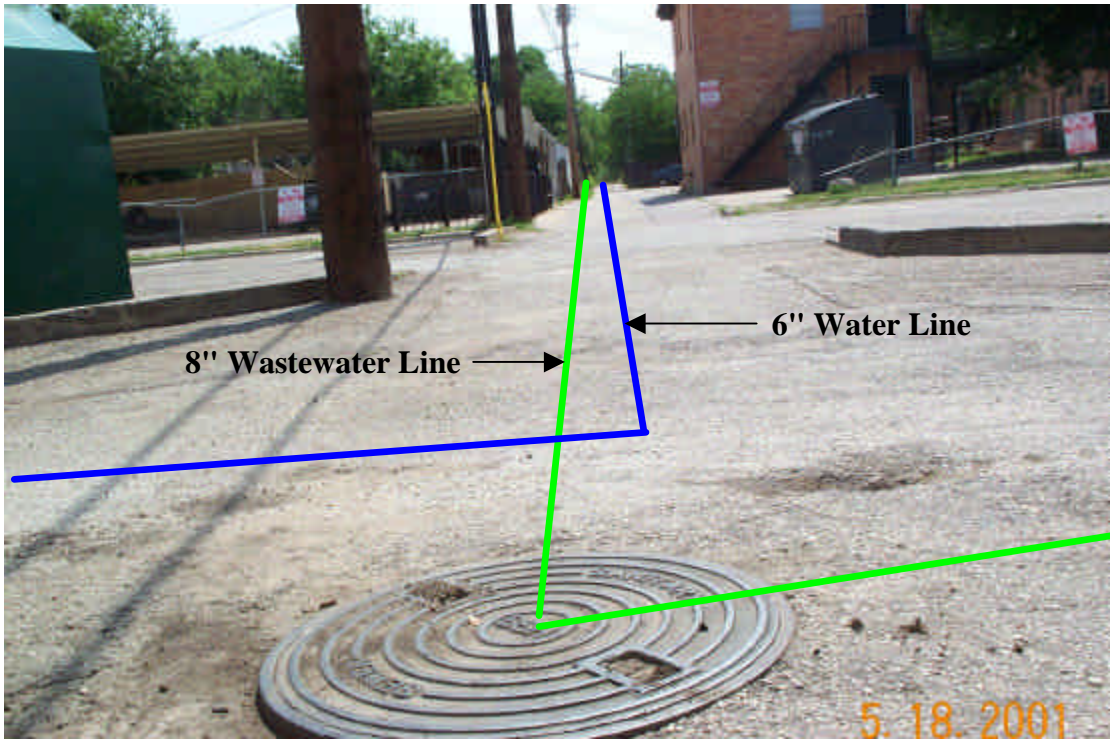


Figure 3 – Looking east at wastewater manhole from alley east of Greenville Avenue down alley between Penrose Avenue and Martel Avenue.

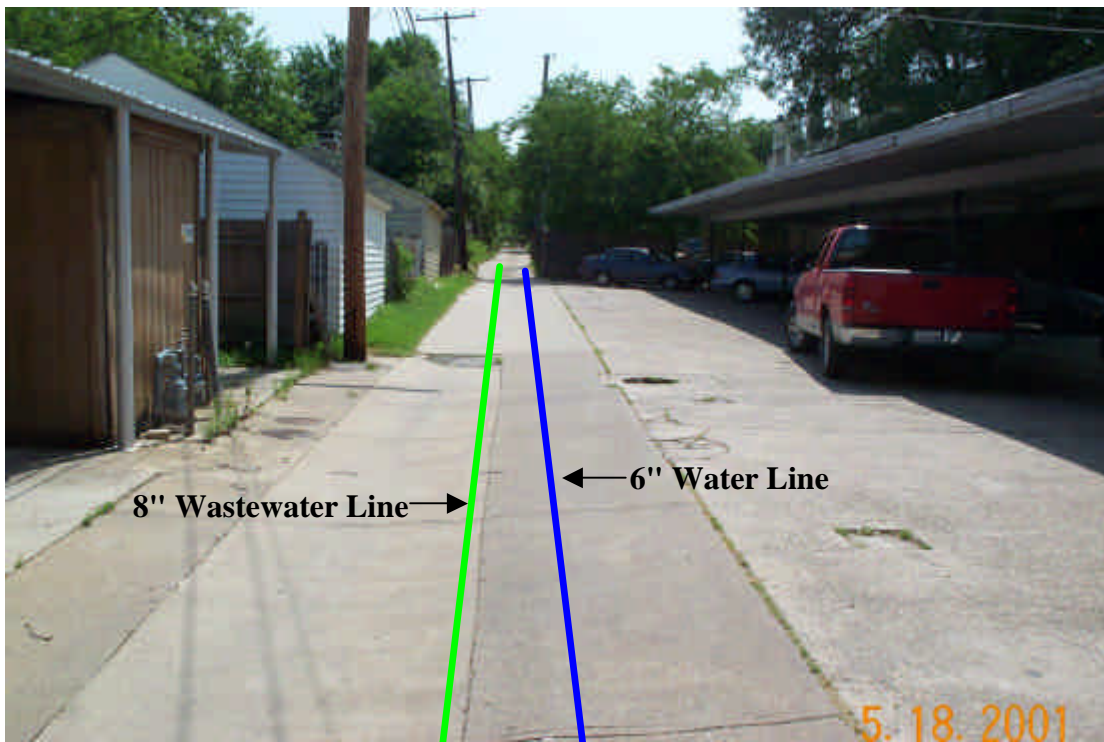


Figure 4 – Looking east down alley between Penrose Avenue and Martell Avenue.

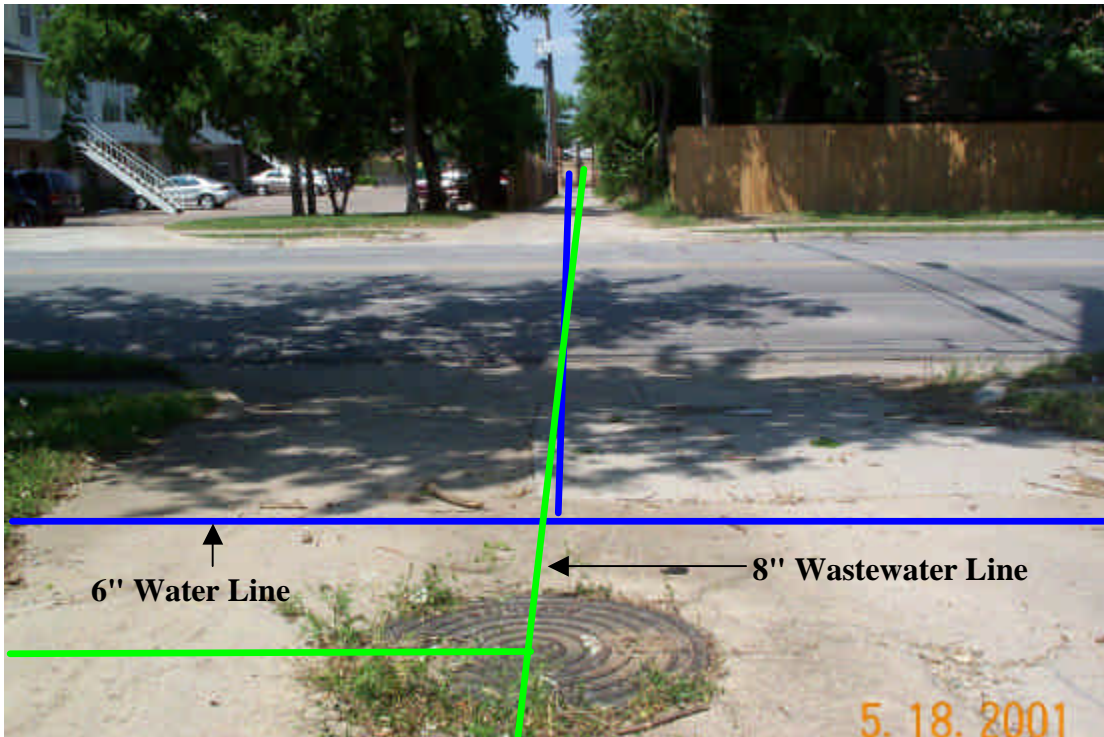


Figure 5 – Looking west at wastewater manhole from Matilda Street down alley between Penrose Avenue and Martel Avenue.