

Figure 1 – Looking east Preston Road down Del Norte Lane.




Figure 2– Looking east down Del Norte Lane ? 500 ft from Preston Road.



Figure 3 – Looking north at hydrant ? 600 ft. from Preston Road.



Figure 4 - Looking east at storm drain inlets ? 800' from Preston Road.




Figure 5 – Looking east from Del Norte Lane ? 1,200 ft from Edgemere Road.



Figure 6 – Looking north from Del Norte at hydrant ? 1,000 ft from Edgemere Road.




Figure 7 – Looking west from Edgemere Road down Del Norte Lane.