

Figure 1 – Looking northwest from corner of Beacon Street and Worth Street (broken hydrant) down Beacon Street.

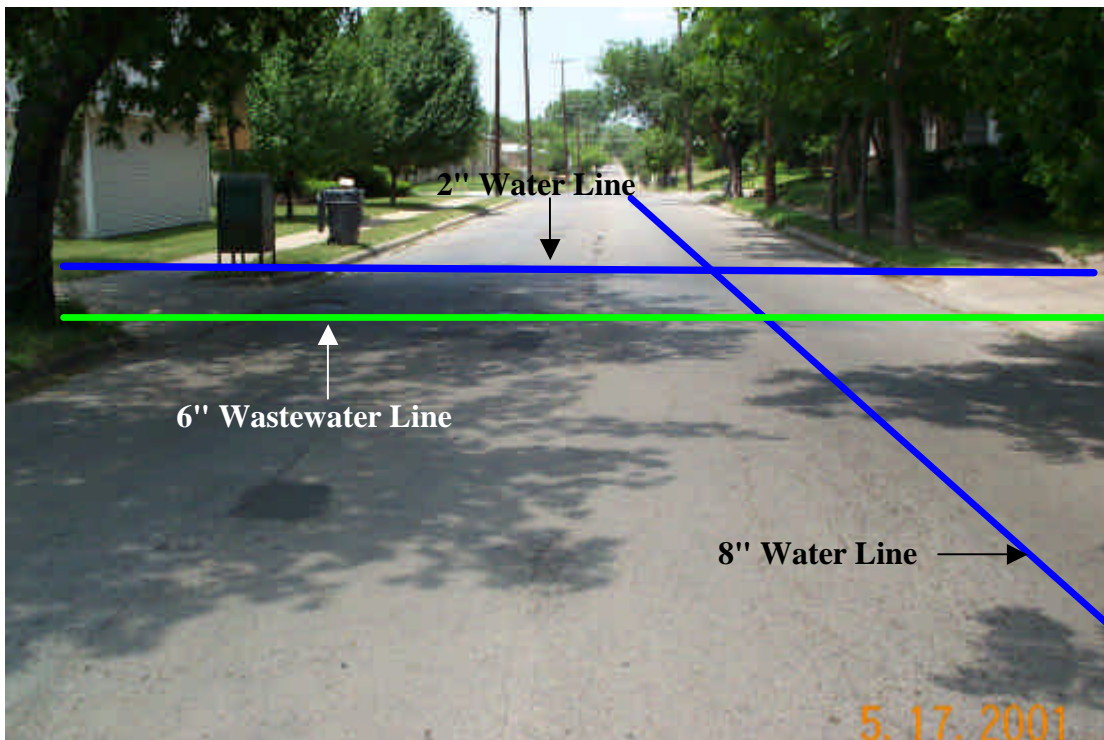


Figure 2 – Looking northwest near alley down Beacon Street.

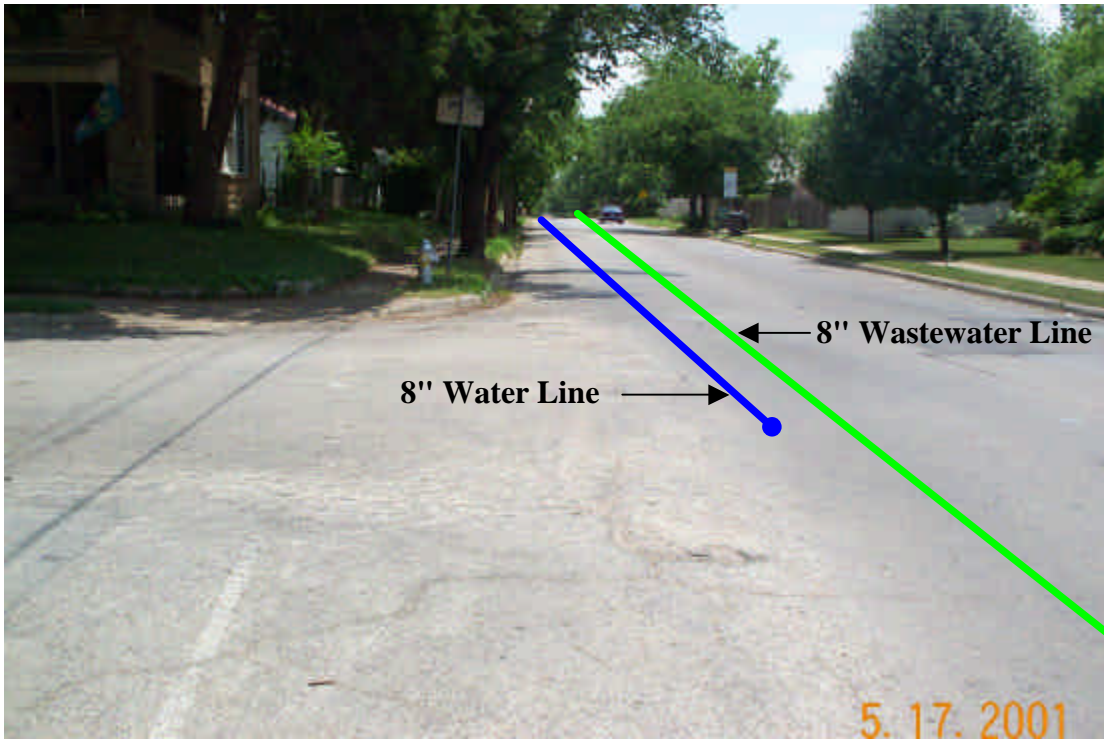


Figure 3 – Looking southeast from Junius Street down Beacon Street.

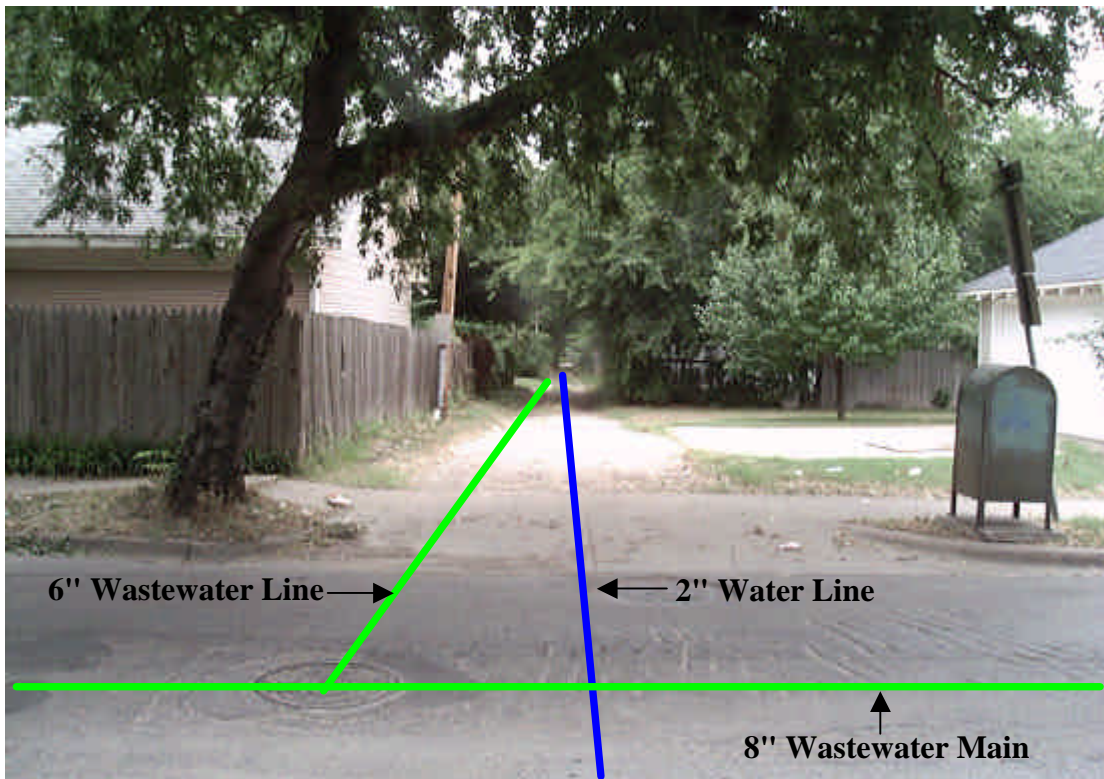


Figure 4 - Looking southwest at wastewater manhole from Beacon Street down alley between Junius Street and Worth Street.




Figure 5 – Looking northeast down alley between Junius Street and Worth Street towards Beacon Street.

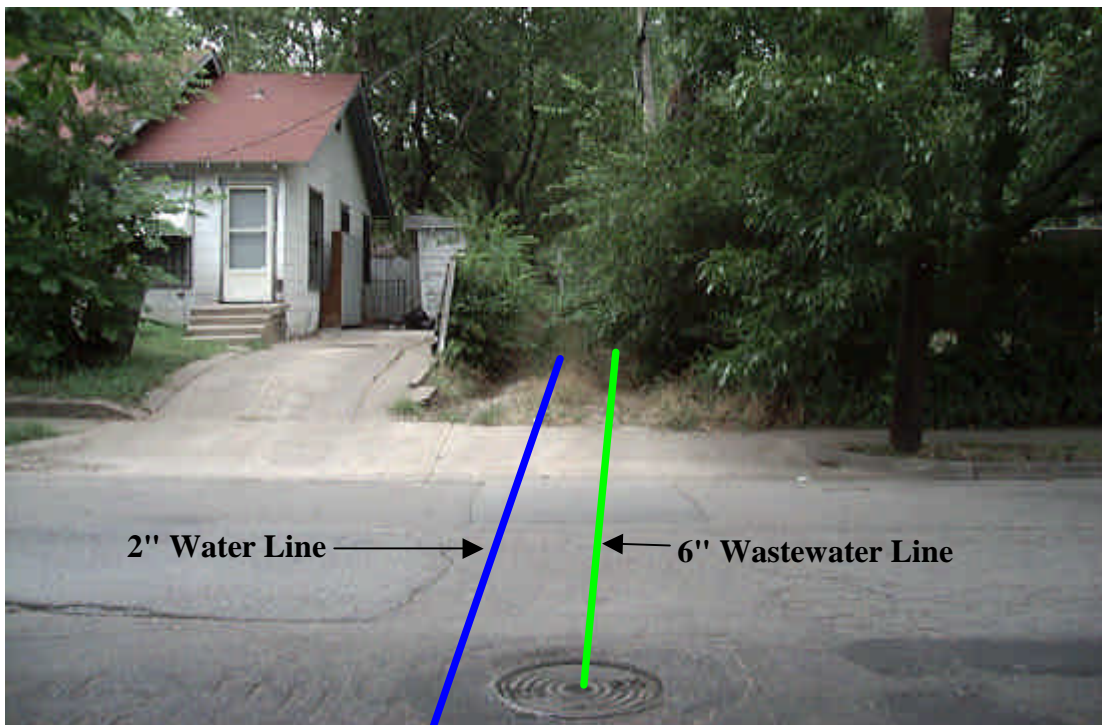


Figure 6 – Looking northeast at wastewater manhole between Junius Street and Worth Street.




Figure 7 – Looking southwest from wastewater cleanout in alley between Junius Street and Worth Street approximately 100 feet from Fulton Street.

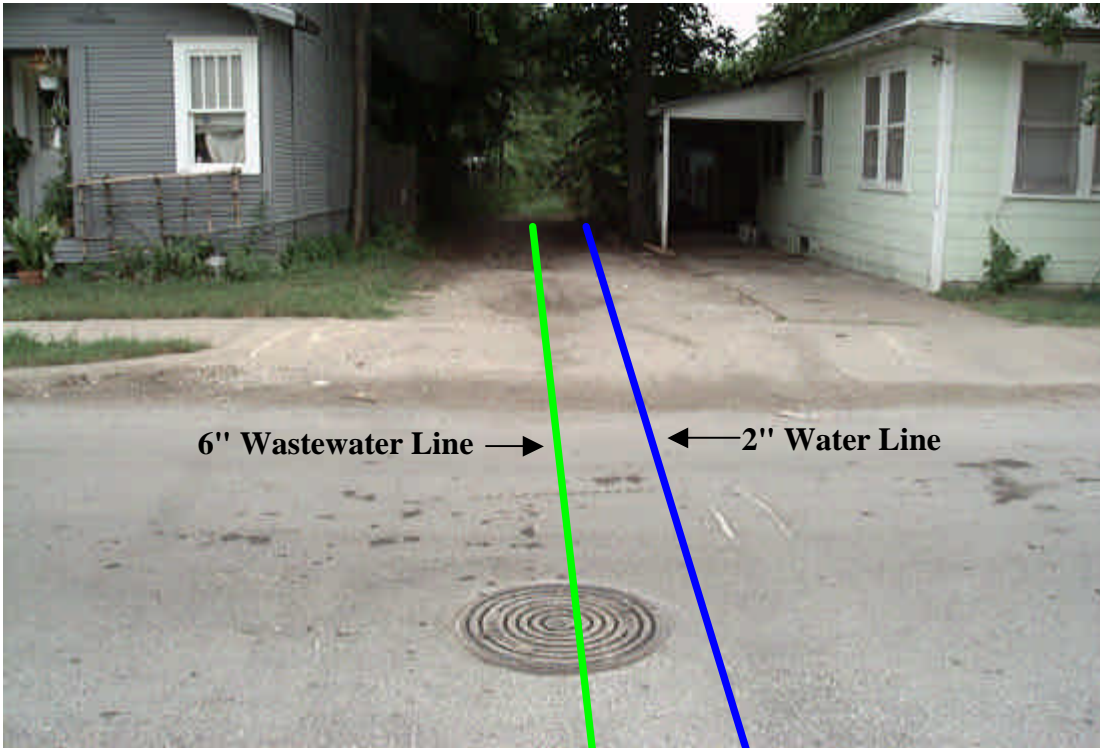


Figure 8 – Looking southwest at wastewater manhole from Fulton Street down alley between Junius Street and Worth Street.

