

Figure 1 – Looking south from alley west of Greenville Avenue between Matalee Avenue and Martel Avenue.

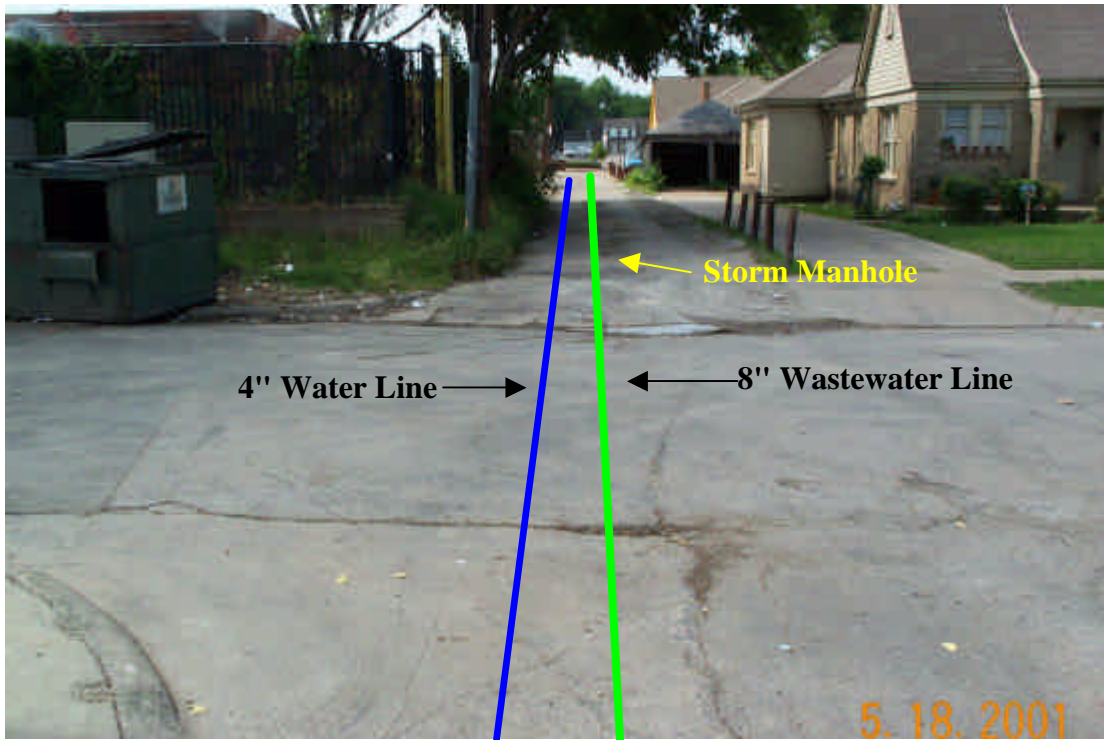


Figure 2 – Looking south from alley west of Greenville Avenue across Martel Avenue.




Figure 3 – Looking southwest at water meters down alley west of Greenville Avenue between Martel Avenue and Longview Street.




Figure 4- Looking west from alley intersection north of Greenville Avenue between Martel Avenue and Longview Street.



Figure 5 – Looking west from alley between Martel Avenue and Longview Street.



Figure 6 – Looking west from alley between Martel Avenue and Longview Street. Note: No wastewater line beyond this point.



Figure 7 - Looking west from alley between Martel Avenue and Longview Street.



Figure 8 - Looking east from alley between Martel Avenue and Longview Street.